

INTERNAL BUSINESS COLLABORATOR REFERENCE
Not applicable for all figures

Reproduced from Ordnance Survey map with the permission of Ordnance Survey on behalf of the controller of Her Majesty's Stationery Office © Crown copyright (2014). All Rights reserved. NNB GenCo 0100050480
© English Heritage material is reproduced with the permission of English Heritage 2014

NOTES:
35583-Shr01d.dwg
ONLY SOME OF THE OFF-SITE ASSOCIATED DEVELOPMENTS ARE SHOWN. PLEASE REFER TO SECTION 8 FOR MORE INFORMATION.

- KEY**
- INDICATIVE MAIN DEVELOPMENT SITE AND OFF-SITE ASSOCIATED DEVELOPMENT SITES
 - AREA FOR COOLING WATER AND ASSOCIATED INFRASTRUCTURE
 - AREA FOR JETTY
 - ACCOMMODATION CAMPUS SITE
 - BLUE RAIL EXTENSION ROUTE
 - GREEN RAIL EXTENSION ROUTE
 - RAIL TERMINAL
 - VISITOR CENTRE LOCATION OPTIONS
 - HISTORIC ENVIRONMENT STUDY AREA (1KM) AROUND INDICATIVE MAIN DEVELOPMENT SITE
 - SETTING STUDY AREA
 - SCHEDULED MONUMENTS
- LISTED BUILDINGS**
- GRADE I
 - GRADE II*
 - GRADE II

REVISION	DATE	DRAWN	CHECKED	REASONS FOR REVISION/ COMMENTS	APPROVED



DOCUMENT:
**SIZEWELL C PROJECT
EIA SCOPING REPORT
SECTION 7**

DRAWING TITLE:
**TERRESTRIAL HISTORIC ENVIRONMENT -
STUDY AREA WITHIN 1KM**


DRAWING NO:
FIGURE 7.5.1

REVISION:
1.0

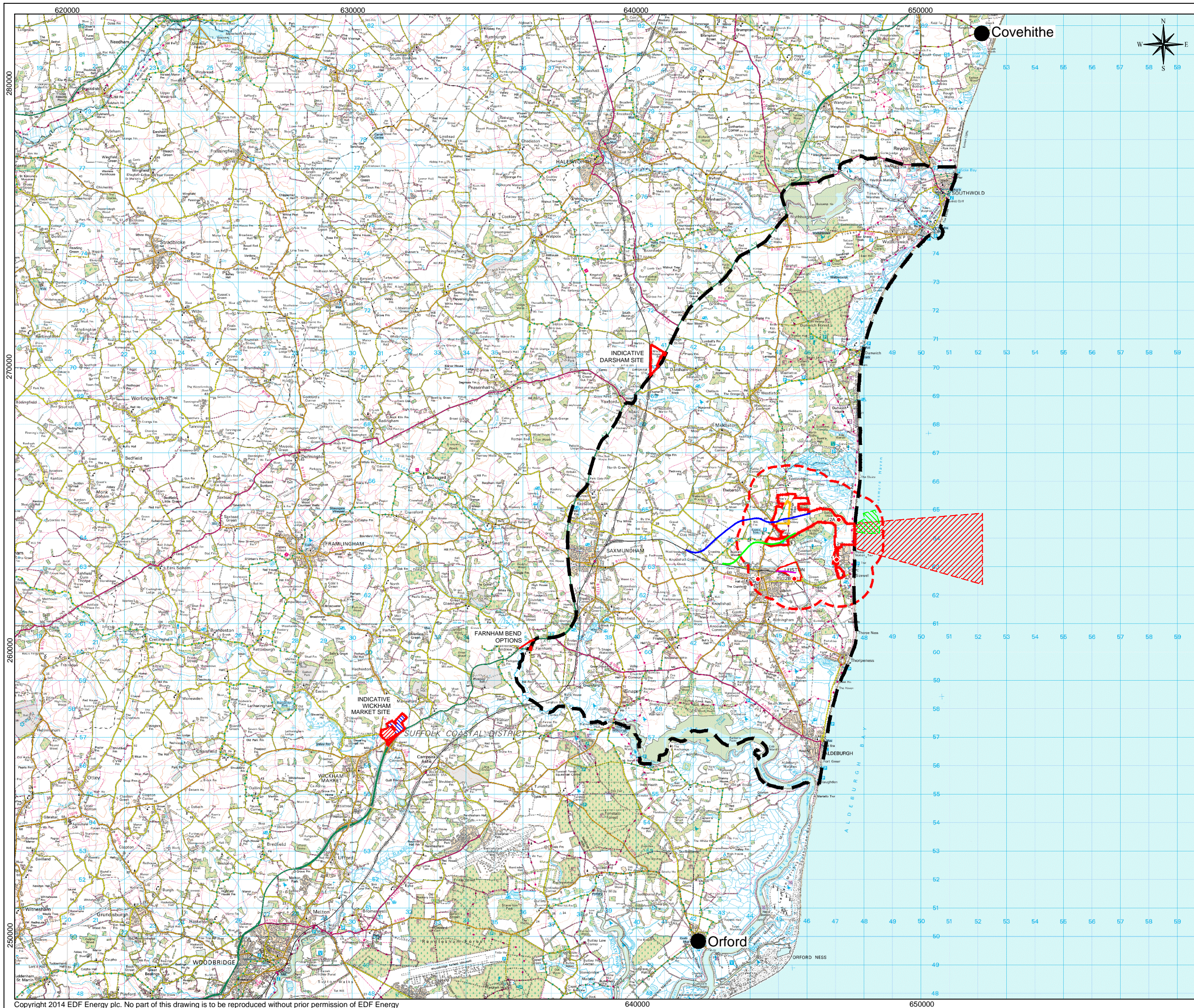
DATE:
APRIL 2014

DRAWN:
J.P.

SCALE:
1:20 000 @ A3















- DRAWING SECURITY CLASSIFICATION
- PROTECTIVE MARKING REQUIRED
 - NOT PROTECTIVELY MARKED



INTERNAL BUSINESS COLLABORATOR REFERENCE
Not applicable for all figures

Reproduced from Ordnance Survey map with the permission of Ordnance Survey on behalf of the controller of Her Majesty's Stationery Office © Crown copyright (2014). All Rights reserved. NNB GenCo 0100050480

NOTES:
35583-Shr04b.dwg

- KEY**
-  INDICATIVE MAIN DEVELOPMENT SITE AND OFF-SITE ASSOCIATED DEVELOPMENT SITES
 -  AREA FOR COOLING WATER AND ASSOCIATED INFRASTRUCTURE
 -  AREA FOR JETTY
 -  ACCOMMODATION CAMPUS SITE
 -  INDICATIVE WICKHAM MARKET SITE
 -  ADDITIONAL LAND IDENTIFIED FOR POTENTIAL PARK AND RIDE DEVELOPMENT
 -  BLUE RAIL EXTENSION ROUTE
 -  GREEN RAIL EXTENSION ROUTE
 -  RAIL TERMINAL
 -  VISITOR CENTRE LOCATION OPTIONS
 -  HISTORIC ENVIRONMENT STUDY AREA (1KM) AROUND INDICATIVE MAIN DEVELOPMENT SITE
 -  SETTING STUDY AREA

REVISION	DATE	DRAWN	CHECKED	REASONS FOR REVISION/ COMMENTS	APPROVED



DOCUMENT:
**SIZEWELL C PROJECT
EIA SCOPING REPORT
SECTION 7**

DRAWING TITLE:
**TERRESTRIAL HISTORIC ENVIRONMENT -
SETTING STUDY AREA**

DRAWING NO:
FIGURE 7.5.2

REVISION:
1.0

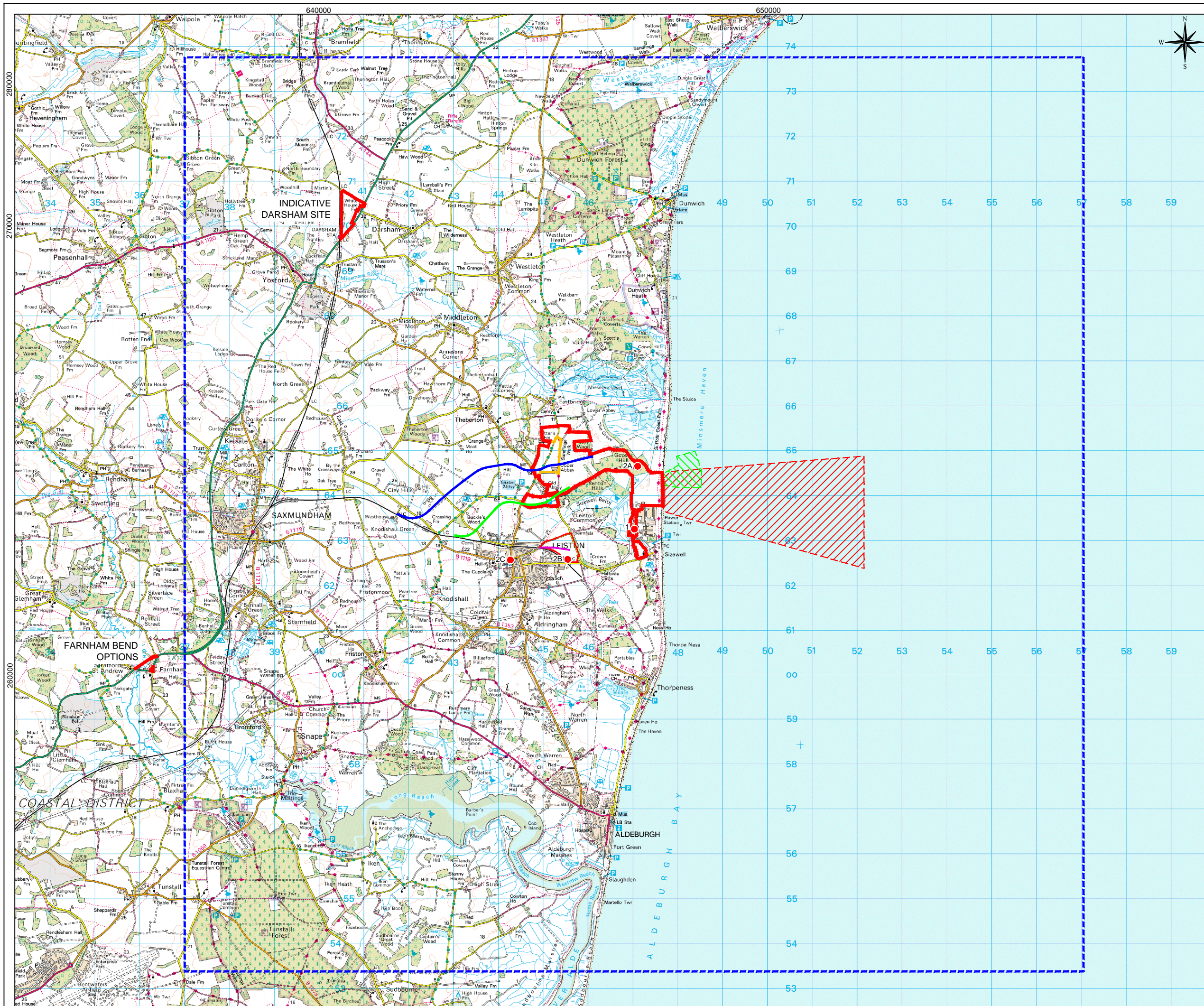
DATE:
APRIL 2014

DRAWN:
J.P.

SCALE:
1:125 000 @ A3












- DRAWING SECURITY CLASSIFICATION
- PROTECTIVE MARKING REQUIRED
 - NOT PROTECTIVELY MARKED



INTERNAL BUSINESS COLLABORATOR REFERENCE
Not applicable for all figures

Reproduced from Ordnance Survey map with the permission of Ordnance Survey on behalf of the controller of Her Majesty's Stationery Office © Crown copyright (2014). All Rights reserved. NNB GenCo 0100050480

NOTES:
35583-Shr06b.dwg
ONLY SOME OF THE OFF-SITE ASSOCIATED DEVELOPMENTS ARE SHOWN. PLEASE REFER TO SECTION 8 FOR MORE INFORMATION.

- KEY**
-  INDICATIVE MAIN DEVELOPMENT SITE AND OFF-SITE ASSOCIATED DEVELOPMENT SITES
 -  AREA FOR COOLING WATER AND ASSOCIATED INFRASTRUCTURE
 -  AREA FOR JETTY
 -  ACCOMMODATION CAMPUS SITE
 -  BLUE RAIL EXTENSION ROUTE
 -  GREEN RAIL EXTENSION ROUTE
 -  RAIL TERMINAL
 -  VISITOR CENTRE LOCATION OPTIONS
 -  OFFSHORE AND INTERTIDAL HISTORIC ENVIRONMENT STUDY AREA

REVISION	DATE	DRAWN	CHECKED	REASONS FOR REVISION/ COMMENTS	APPROVED



DOCUMENT:
**SIZEWELL C PROJECT
EIA SCOPING REPORT
SECTION 7**

DRAWING TITLE:
**MARINE HISTORIC ENVIRONMENT -
STUDY AREA**


DRAWING NO:
FIGURE 7.6.1

REVISION:
1.0

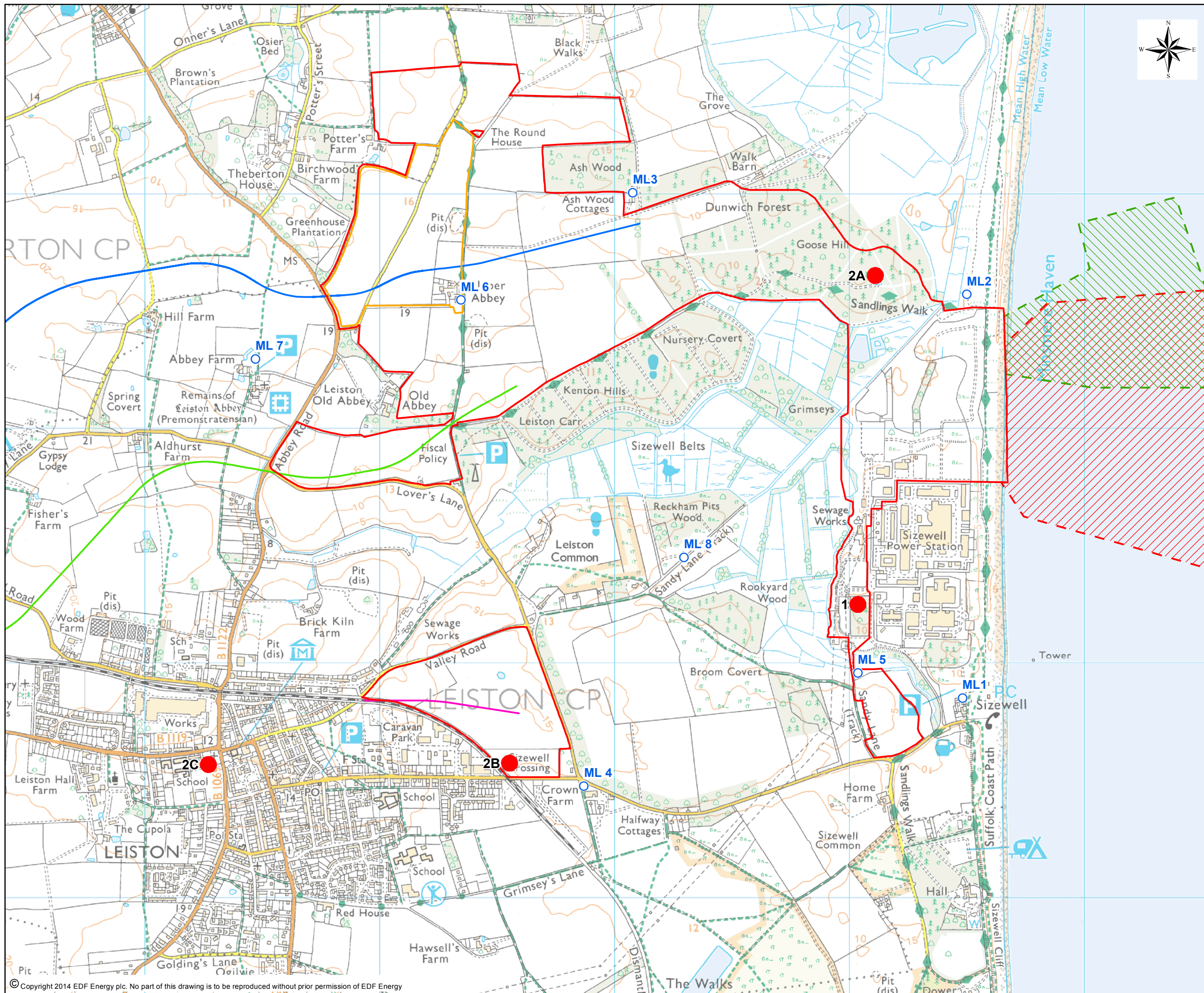
DATE:
APRIL 2014

DRAWN:
J.P.

SCALE:
1:80 000 @ A3

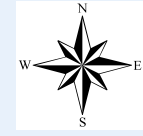


- DRAWING SECURITY CLASSIFICATION
- PROTECTIVE MARKING REQUIRED
 - NOT PROTECTIVELY MARKED



INTERNAL BUSINESS COLLABORATOR REFERENCE
NOT APPLICABLE FOR ALL FIGURES

Reproduced from Ordnance Survey map with the permission of Ordnance Survey on behalf of the controller of Her Majesty's Stationary Office © Crown Copyright (2014). All Rights reserved. NNB GenCo 0100050480



NOTES:

ONLY SOME OF THE OFF-SITE ASSOCIATED DEVELOPMENTS ARE SHOWN. PLEASE REFER TO SECTION 8 FOR MORE INFORMATION

KEY

- INDICATIVE MAIN DEVELOPMENT SITE
- AREA FOR COOLING WATER AND ASSOCIATED INFRASTRUCTURE
- AREA FOR JETTY
- ACCOMMODATION CAMPUS SITE
- BLUE RAIL EXTENSION ROUTE
- GREEN RAIL EXTENSION ROUTE
- RAIL TERMINAL
- VISITOR CENTRE LOCATION OPTIONS
- NOISE MONITORING LOCATIONS 2010 (ML)

REVISION	DATE	DRAWN	CHECKED	REASONS FOR REVISION/COMMENTS	APPROVED



DOCUMENT:
**SIZEWELL C PROJECT
EIA SCOPING REPORT
SECTION 7**

DRAWING TITLE:
**NOISE AND VIBRATION - NOISE
MONITORING LOCATIONS (2010)**

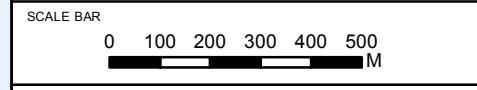
DRAWING NO:
FIGURE 7.7.1

REVISION:
1.0

DATE:
APRIL 2014

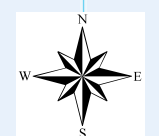
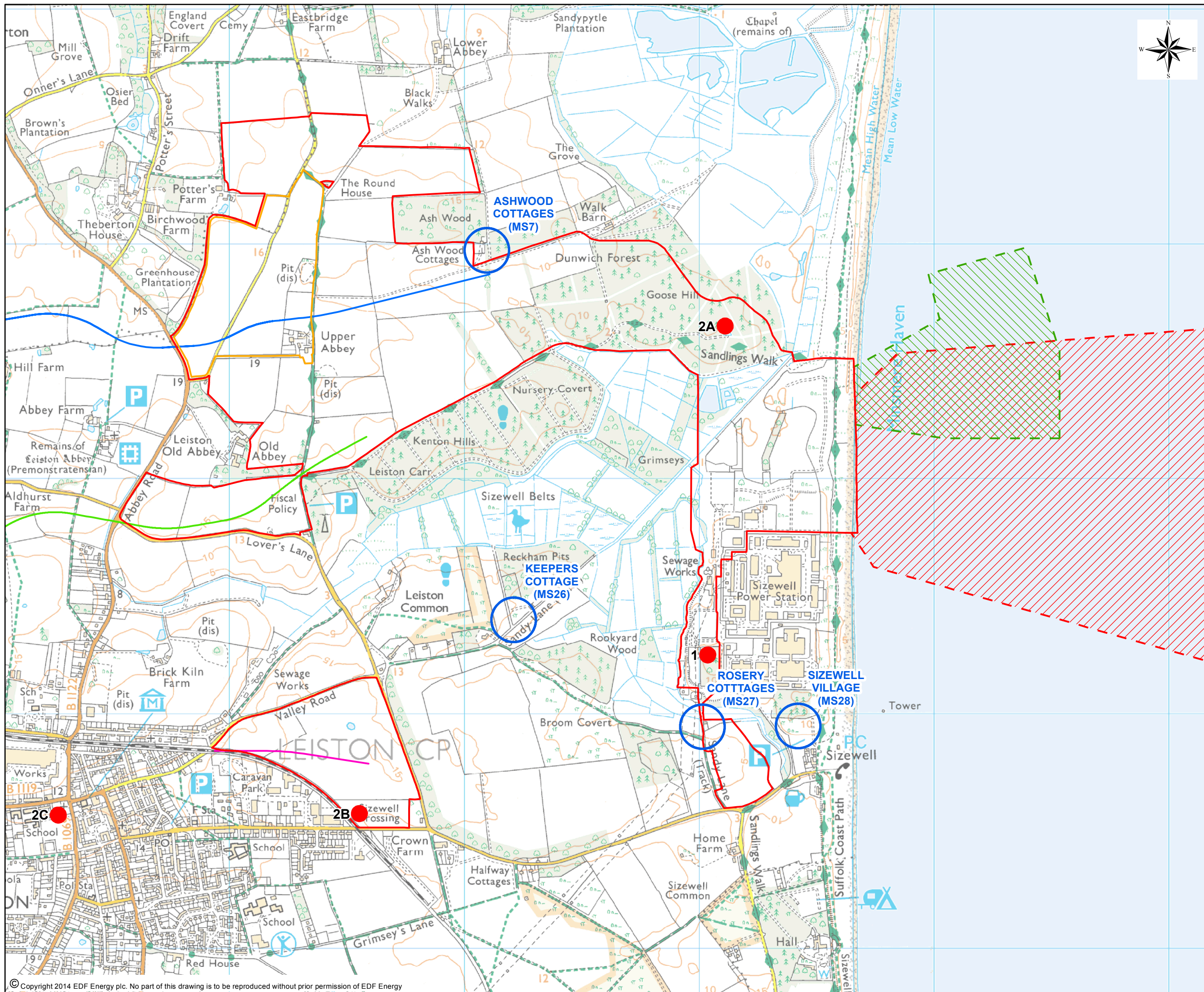
DRAWN:
S.B.

SCALE:
1:15,000 @A3



DRAWING SECURITY CLASSIFICATION:

- PROTECTIVE MARKING REQUIRED
- NOT PROTECTIVELY MARKED



INTERNAL BUSINESS COLLABORATOR REFERENCE
NOT APPLICABLE FOR ALL FIGURES

Reproduced from Ordnance Survey map with the permission of Ordnance Survey on behalf of the controller of Her Majesty's Stationary Office © Crown Copyright (2014). All Rights reserved. NNB GenCo 0100050480

NOTES:

ONLY SOME OF THE OFF-SITE ASSOCIATED DEVELOPMENTS ARE SHOWN. PLEASE REFER TO SECTION 8 FOR MORE INFORMATION

KEY

- INDICATIVE MAIN DEVELOPMENT SITE
- AREA FOR COOLING WATER AND ASSOCIATED INFRASTRUCTURE
- AREA FOR JETTY
- ACCOMMODATION CAMPUS SITE
- BLUE RAIL EXTENSION ROUTE
- GREEN RAIL EXTENSION ROUTE
- RAIL TERMINAL
- VISITOR CENTRE LOCATION OPTIONS
- NOISE MONITORING LOCATIONS 2013 (MS)

REVISION	DATE	DRAWN	CHECKED	REASONS FOR REVISION/COMMENTS	APPROVED



DOCUMENT:
**SIZEWELL C PROJECT
EIA SCOPING REPORT
SECTION 7**

DRAWING TITLE:
**NOISE AND VIBRATION - NOISE
MONITORING LOCATIONS 2013**

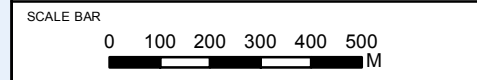
DRAWING NO:
FIGURE 7.7.2

REVISION:
1.0

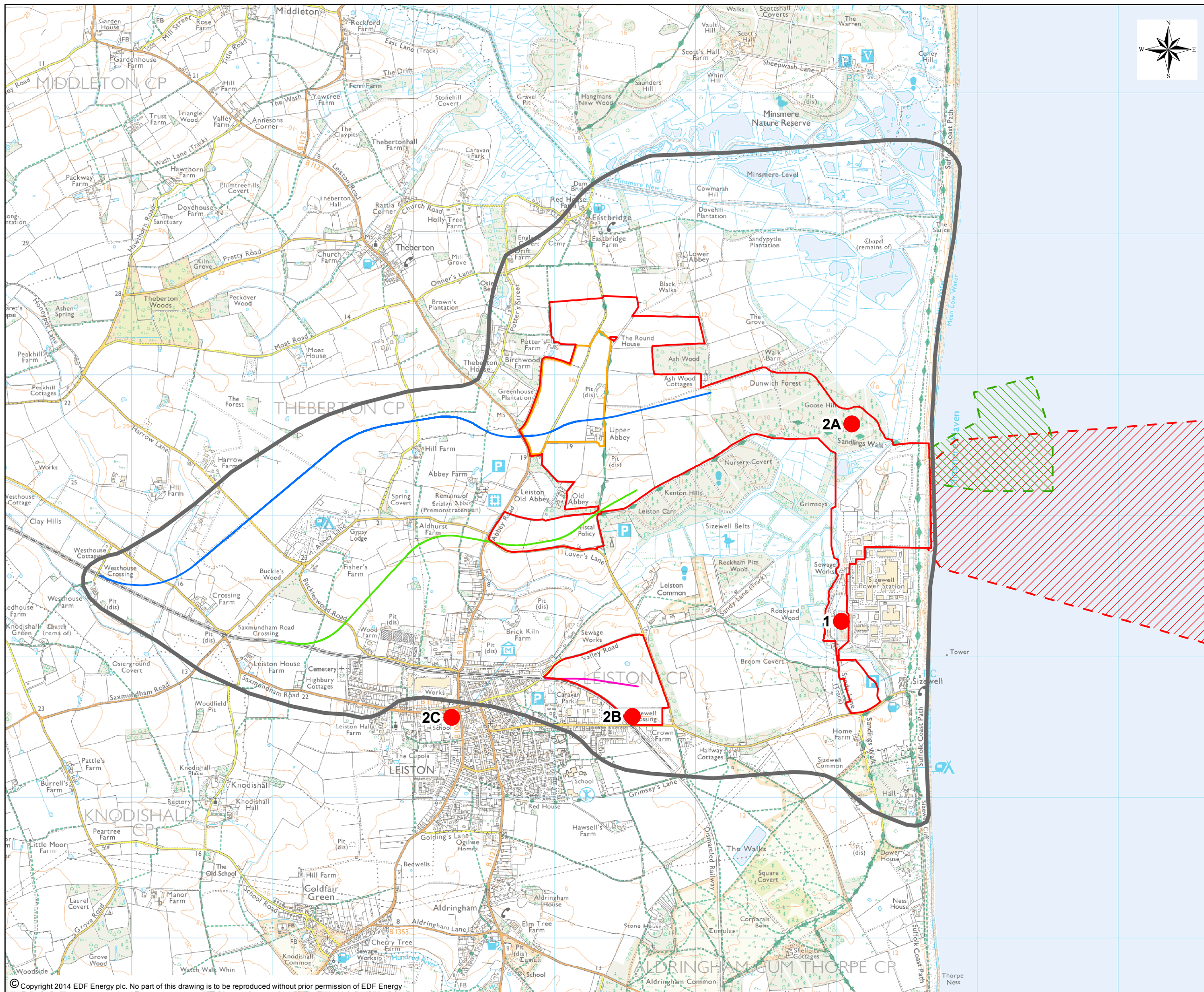
DATE:
APRIL 2014

DRAWN:
S.B.

SCALE:
1:15,000 @A3



DRAWING SECURITY CLASSIFICATION:
 PROTECTIVE MARKING REQUIRED
 NOT PROTECTIVELY MARKED



INTERNAL BUSINESS COLLABORATOR REFERENCE
NOT APPLICABLE FOR ALL FIGURES

Reproduced from Ordnance Survey map with the permission of Ordnance Survey on behalf of the controller of Her Majesty's Stationary Office © Crown Copyright (2014). All Rights reserved. NNB GenCo 0100050480

NOTES:

ONLY SOME OF THE OFF-SITE ASSOCIATED DEVELOPMENTS ARE SHOWN. PLEASE REFER TO SECTION 8 FOR MORE INFORMATION

KEY

- INDICATIVE MAIN DEVELOPMENT SITE
- AREA FOR COOLING WATER AND ASSOCIATED INFRASTRUCTURE
- AREA FOR JETTY
- ACCOMMODATION CAMPUS SITE
- BLUE RAIL EXTENSION ROUTE
- GREEN RAIL EXTENSION ROUTE
- RAIL TERMINAL
- VISITOR CENTRE LOCATION OPTIONS
- INDICATIVE MAIN DEVELOPMENT SITE NOISE MONITORING STUDY AREA

REVISION	DATE	DRAWN	CHECKED	REASONS FOR REVISION/COMMENTS	APPROVED



DOCUMENT:
**SIZEWELL C PROJECT
EIA SCOPING REPORT
SECTION 7**

DRAWING TITLE:
**NOISE AND VIBRATION - MAIN
DEVELOPMENT SITE MONITORING
STUDY AREA**

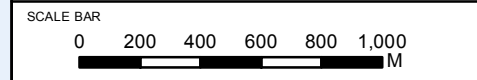
DRAWING NO:
FIGURE 7.7.3

REVISION:
1.0

DATE:
APRIL 2014

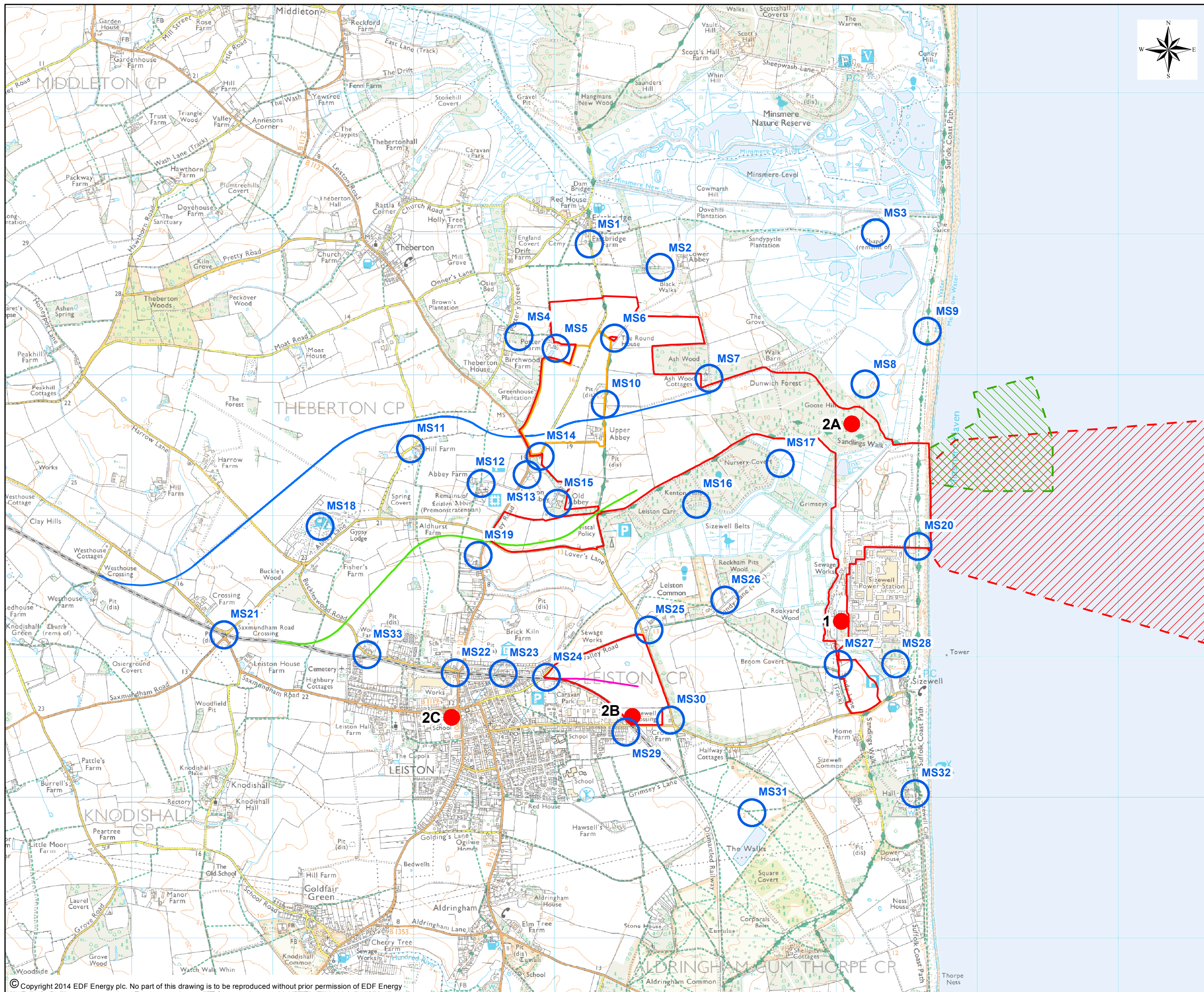
DRAWN:
S.B.

SCALE:
1:25,000 @A3



DRAWING SECURITY CLASSIFICATION:

- PROTECTIVE MARKING REQUIRED
- NOT PROTECTIVELY MARKED



INTERNAL BUSINESS COLLABORATOR REFERENCE
NOT APPLICABLE FOR ALL FIGURES

Reproduced from Ordnance Survey map with the permission of Ordnance Survey on behalf of the controller of Her Majesty's Stationary Office © Crown Copyright (2014). All Rights reserved. NNB GenCo 0100050480

NOTES:

ONLY SOME OF THE OFF-SITE ASSOCIATED DEVELOPMENTS ARE SHOWN. PLEASE REFER TO SECTION 8 FOR MORE INFORMATION

KEY

- INDICATIVE MAIN DEVELOPMENT SITE
- AREA FOR COOLING WATER AND ASSOCIATED INFRASTRUCTURE
- AREA FOR JETTY
- ACCOMMODATION CAMPUS SITE
- BLUE RAIL EXTENSION ROUTE
- GREEN RAIL EXTENSION ROUTE
- RAIL TERMINAL
- VISITOR CENTRE LOCATION OPTIONS
- INDICATIVE MAIN DEVELOPMENT SITE NOISE MONITORING LOCATION (MS)

REVISION	DATE	DRAWN	CHECKED	REASONS FOR REVISION/COMMENTS	APPROVED



DOCUMENT:
**SIZEWELL C PROJECT
EIA SCOPING REPORT
SECTION 7**

DRAWING TITLE:
**NOISE AND VIBRATION - MAIN
DEVELOPMENT SITE MONITORING
LOCATIONS**

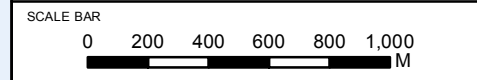
DRAWING NO:
FIGURE 7.7.4

REVISION:
1.0

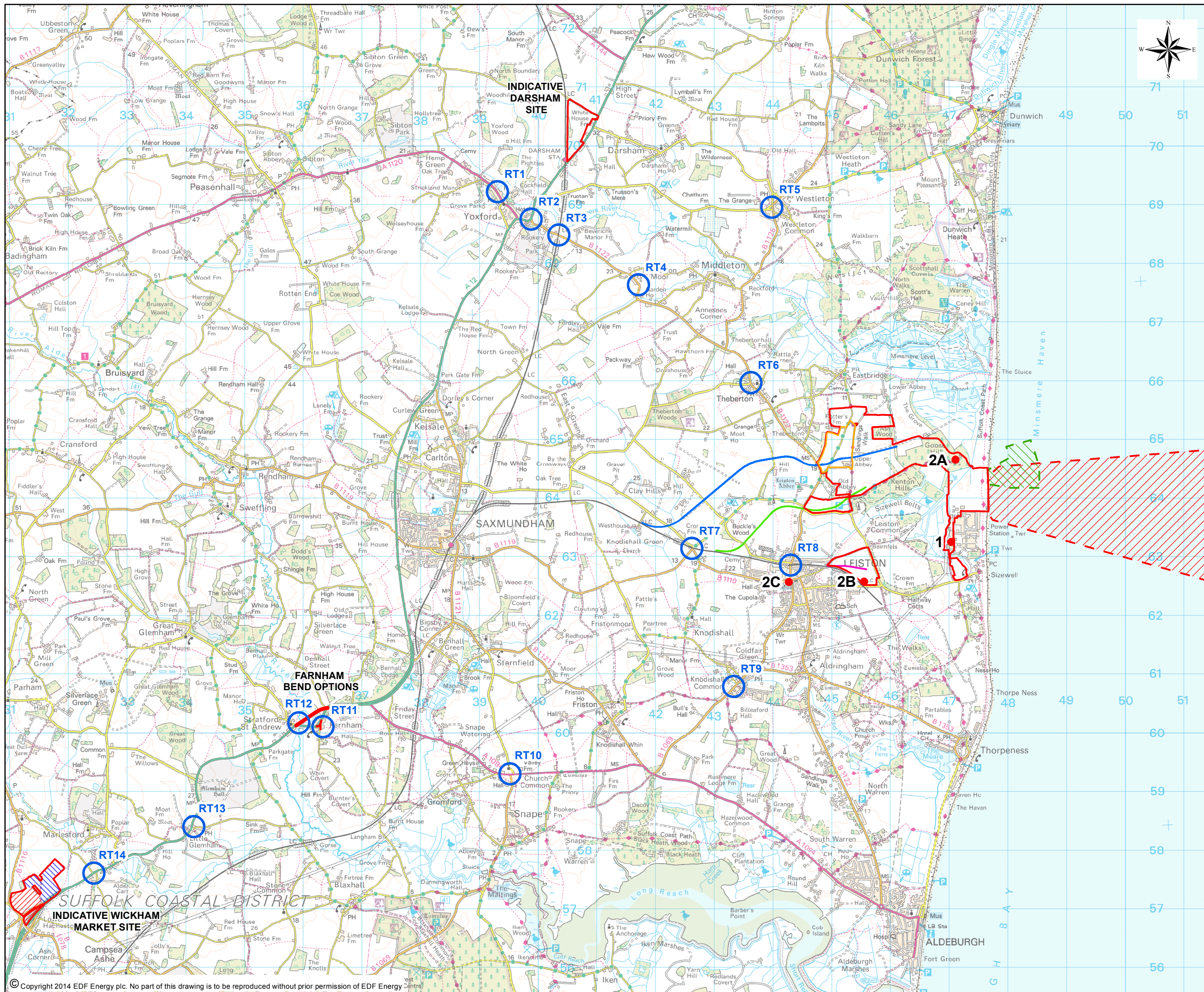
DATE:
APRIL 2014

DRAWN:
S.B.

SCALE:
1:25,000 @A3



DRAWING SECURITY CLASSIFICATION:
 PROTECTIVE MARKING REQUIRED
 NOT PROTECTIVELY MARKED



NOT APPLICABLE FOR ALL FIGURES

Reproduced from Ordnance Survey digital map data © Crown copyright 2014. All rights reserved. Licence number 0100031673. Reproduced from Ordnance Survey map with the permission of Ordnance Survey on behalf of the controller of Her Majesty's Stationery Office Crown Copyright (2014). All Rights reserved. NNB GenCo 0100050480

NOTES:

KEY

- INDICATIVE MAIN DEVELOPMENT SITE AND OFF-SITE ASSOCIATED DEVELOPMENT SITES
- AREA FOR COOLING WATER AND ASSOCIATED INFRASTRUCTURE
- AREA FOR JETTY
- ACCOMMODATION CAMPUS SITE
- INDICATIVE WICKHAM MARKET SITE
- ADDITIONAL LAND IDENTIFIED FOR POTENTIAL PARK AND RIDE DEVELOPMENT
- BLUE RAIL EXTENSION ROUTE
- GREEN RAIL EXTENSION ROUTE
- RAIL TERMINAL
- VISITOR CENTRE LOCATION OPTIONS
- ROAD TRAFFIC MONITORING LOCATION (RT)

REVISION	DATE	DRAWN	CHECKED	REASONS FOR REVISION/COMMENTS	APPROVED

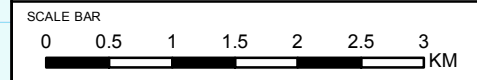


DOCUMENT:
**SIZEWELL C PROJECT
 EIA SCOPING REPORT
 SECTION 7**

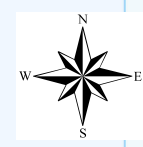
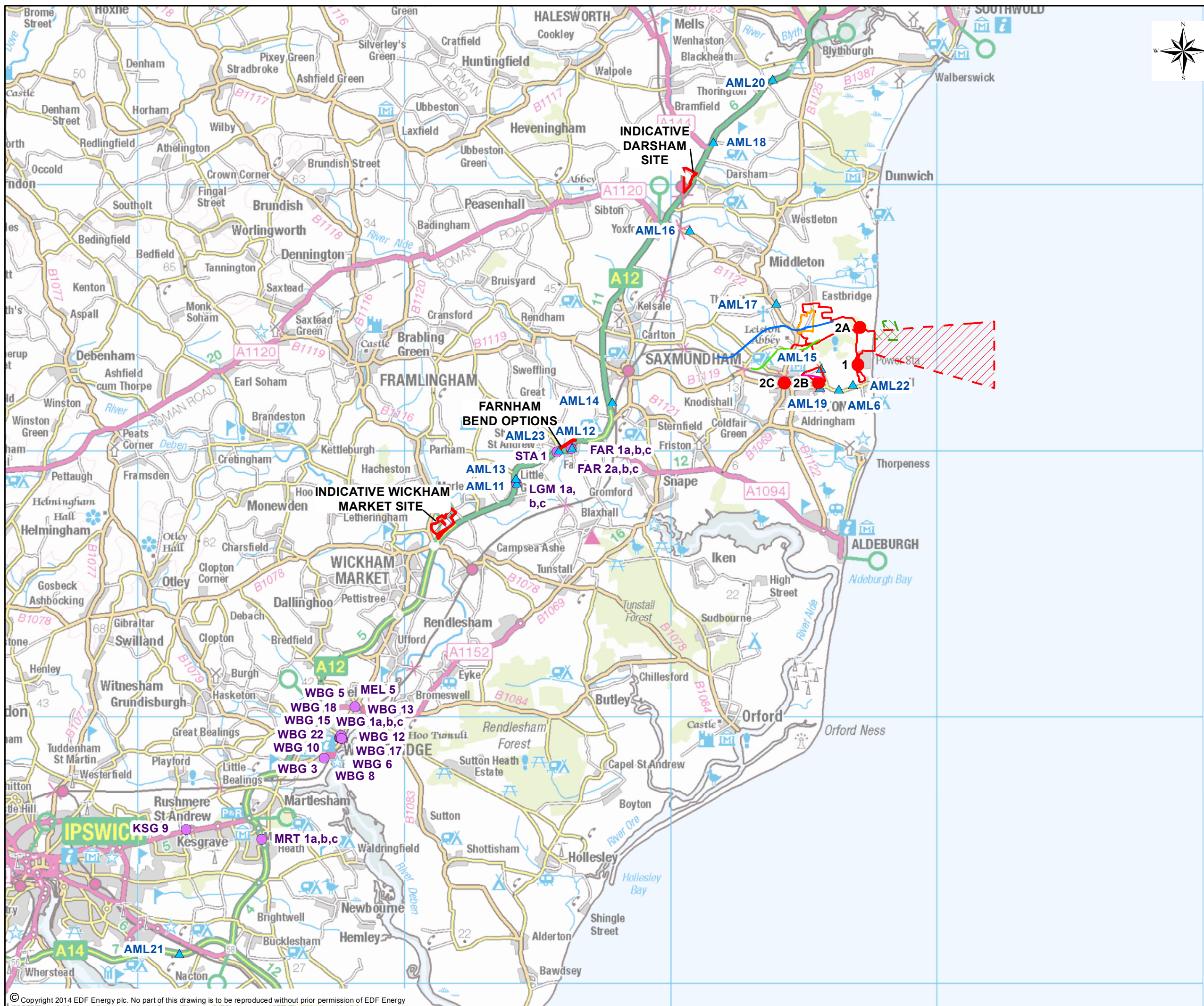
DRAWING TITLE:
**NOISE AND VIBRATION - ROAD TRAFFIC
 NOISE MONITORING LOCATIONS**

DRAWING NO:
FIGURE 7.7.5

DATE: **APRIL 2014** DRAWN: **S.B.** SCALE: **1:60,000 @A3**



DRAWING SECURITY CLASSIFICATION:
 PROTECTIVE MARKING REQUIRED
 NOT PROTECTIVELY MARKED



INTERNAL BUSINESS COLLABORATOR REFERENCE
NOT APPLICABLE FOR ALL FIGURES

Reproduced from Ordnance Survey digital map data
© Crown copyright 2014. All rights reserved.
Licence number 0100031673.
Reproduced from Ordnance Survey map with the permission of
Ordnance Survey on behalf of the controller of Her Majesty's
Stationary Office © Crown Copyright (2014). All Rights
reserved. NNB GenCo 010DD50480

NOTES:

KEY

- ▭ INDICATIVE MAIN DEVELOPMENT SITE AND OFF-SITE ASSOCIATED DEVELOPMENT SITES
- ▭ AREA FOR COOLING WATER AND ASSOCIATED INFRASTRUCTURE
- ▭ AREA FOR JETTY
- ▭ ACCOMMODATION CAMPUS SITE
- ▭ INDICATIVE WICKHAM MARKET SITE
- ▭ ADDITIONAL LAND IDENTIFIED FOR POTENTIAL PARK AND RIDE DEVELOPMENT
- BLUE RAIL EXTENSION ROUTE
- GREEN RAIL EXTENSION ROUTE
- RAIL TERMINAL
- VISITOR CENTRE LOCATION OPTIONS
- ▲ BASELINE MONITORING LOCATIONS (AML)
- LOCAL AUTHORITY MONITORING LOCATIONS (WBG, KSG, MEL, MRT, LGM, FAR, STA)

REVISION	DATE	DRAWN	CHECKED	REASONS FOR REVISION/COMMENTS	APPROVED



DOCUMENT:
**SIZEWELL C PROJECT
EIA SCOPING REPORT
SECTION 7**

DRAWING TITLE:
AIR QUALITY MONITORING LOCATIONS

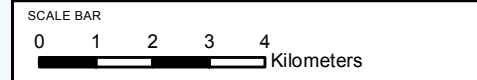
DRAWING NO:
FIGURE 7.8.1

REVISION:
1.0

DATE:
APRIL 2014

DRAWN:
E.C.


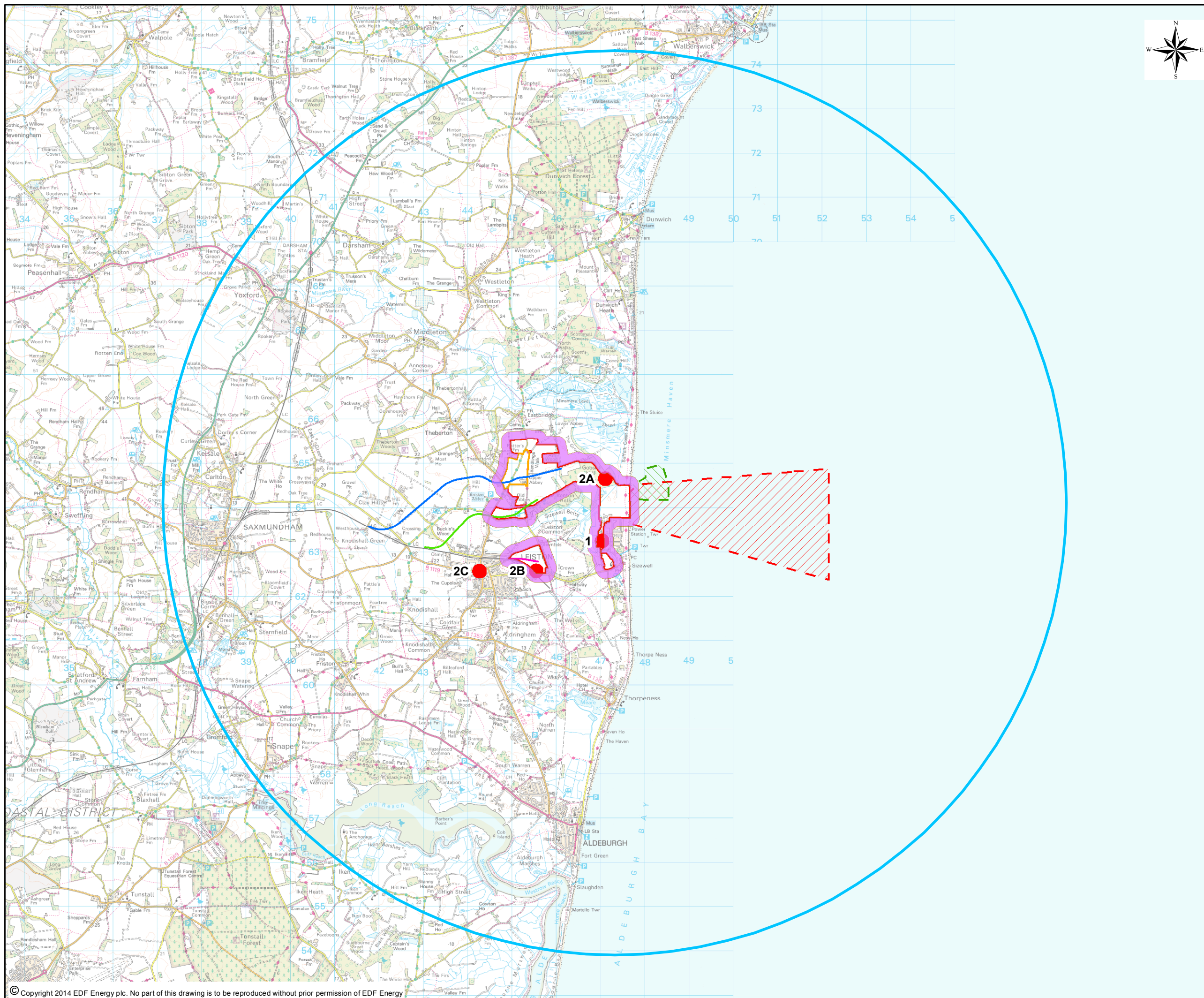
SCALE:
1:134,000@A3



DRAWING SECURITY CLASSIFICATION:

PROTECTIVE MARKING REQUIRED

NOT PROTECTIVELY MARKED



INTERNAL BUSINESS COLLABORATOR REFERENCE
NOT APPLICABLE FOR ALL FIGURES

Reproduced from Ordnance Survey digital map data
© Crown copyright 2014. All rights reserved.
Licence number 0100031673.
Reproduced from Ordnance Survey map with the permission of
Ordnance Survey on behalf of the controller of Her Majesty's
Stationary Office © Crown Copyright (2014). All Rights
reserved. NNB GenCo 010DD50480

NOTES:

ROAD TRAFFIC AIR QUALITY STUDY AREAS TO BE DETERMINED FOLLOWING RECEIPT OF TRAFFIC DATA AND THE FINALISATION OF CONSTRUCTION ROUTES AND ACCESS POINTS.

ONLY SOME OF THE OFF-SITE ASSOCIATED DEVELOPMENTS ARE SHOWN. PLEASE REFER TO SECTION 8 FOR MORE INFORMATION.

KEY

- INDICATIVE MAIN DEVELOPMENT SITE
- AREA FOR COOLING WATER AND ASSOCIATED INFRASTRUCTURE
- AREA FOR JETTY
- ACCOMMODATION CAMPUS SITE
- BLUE RAIL EXTENSION ROUTE
- GREEN RAIL EXTENSION ROUTE
- RAIL TERMINAL
- VISITOR CENTRE LOCATION OPTIONS
- MAXIMUM EXTENT POINT SOURCE STUDY AREA
- CONSTRUCTION DUST ASSESSMENT AREA

REVISION	DATE	DRAWN	CHECKED	REASONS FOR REVISION/COMMENTS	APPROVED

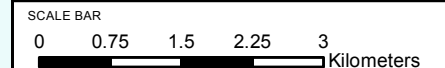


DOCUMENT:
**SIZEWELL C PROJECT
EIA SCOPING REPORT
SECTION 7**

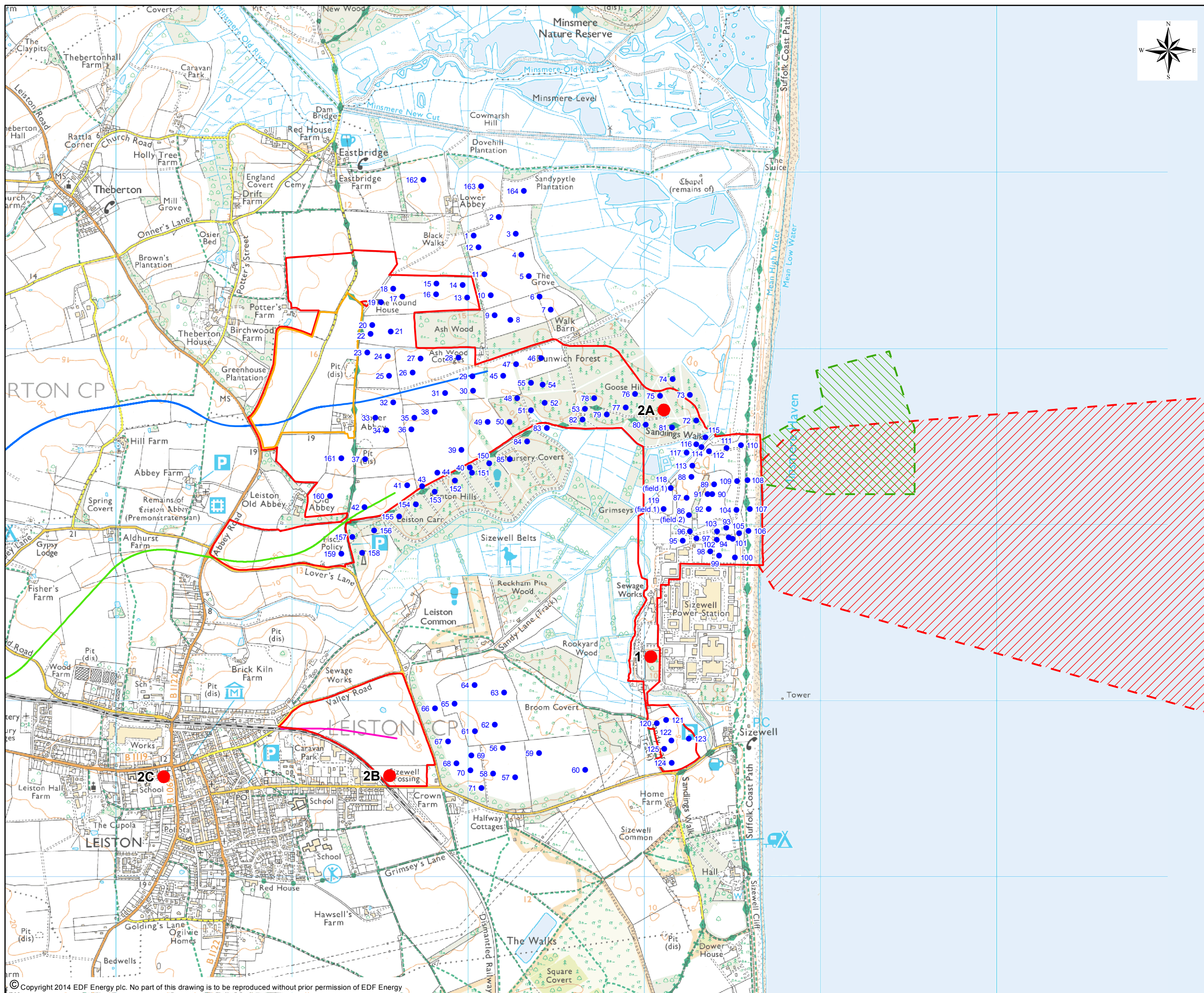
DRAWING TITLE:
AIR QUALITY STUDY AREA

DRAWING NO: **FIGURE 7.8.2** REVISION: **1.0**

DATE: **APRIL 2014** DRAWN: **E.C.** SCALE: **1:80,000 @A3**



- DRAWING SECURITY CLASSIFICATION:
- PROTECTIVE MARKING REQUIRED
 - NOT PROTECTIVELY MARKED



INTERNAL BUSINESS COLLABORATOR REFERENCE
NOT APPLICABLE FOR ALL FIGURES

Reproduced from Ordnance Survey map with the permission of Ordnance Survey on behalf of the controller of Her Majesty's Stationery Office Crown Copyright (2014). All Rights reserved. NNB GenCo 0100050480

NOTES:

ONLY SOME OF THE OFF-SITE ASSOCIATED DEVELOPMENTS ARE SHOWN. PLEASE REFER TO SECTION 8 FOR MORE INFORMATION

KEY

- INDICATIVE MAIN DEVELOPMENT SITE
- AREA FOR COOLING WATER AND ASSOCIATED INFRASTRUCTURE
- AREA FOR JETTY
- ACCOMMODATION CAMPUS SITE
- BLUE RAIL EXTENSION ROUTE
- GREEN RAIL EXTENSION ROUTE
- RAIL TERMINAL
- VISITOR CENTRE LOCATION OPTIONS
- SOIL SAMPLING LOCATIONS IN THE 2011 ALC SURVEY

REVISION	DATE	DRAWN	CHECKED	REASONS FOR REVISION/COMMENTS	APPROVED



DOCUMENT:
**SIZEWELL C PROJECT
EIA SCOPING REPORT
SECTION 7**

DRAWING TITLE:
**SOILS AND AGRICULTURE - SOIL
SAMPLING LOCATIONS IN THE 2011
ALC SURVEY**


DRAWING NO:
FIGURE 7.9.1

REVISION:
1.0

DATE:
APRIL 2014

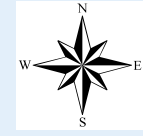
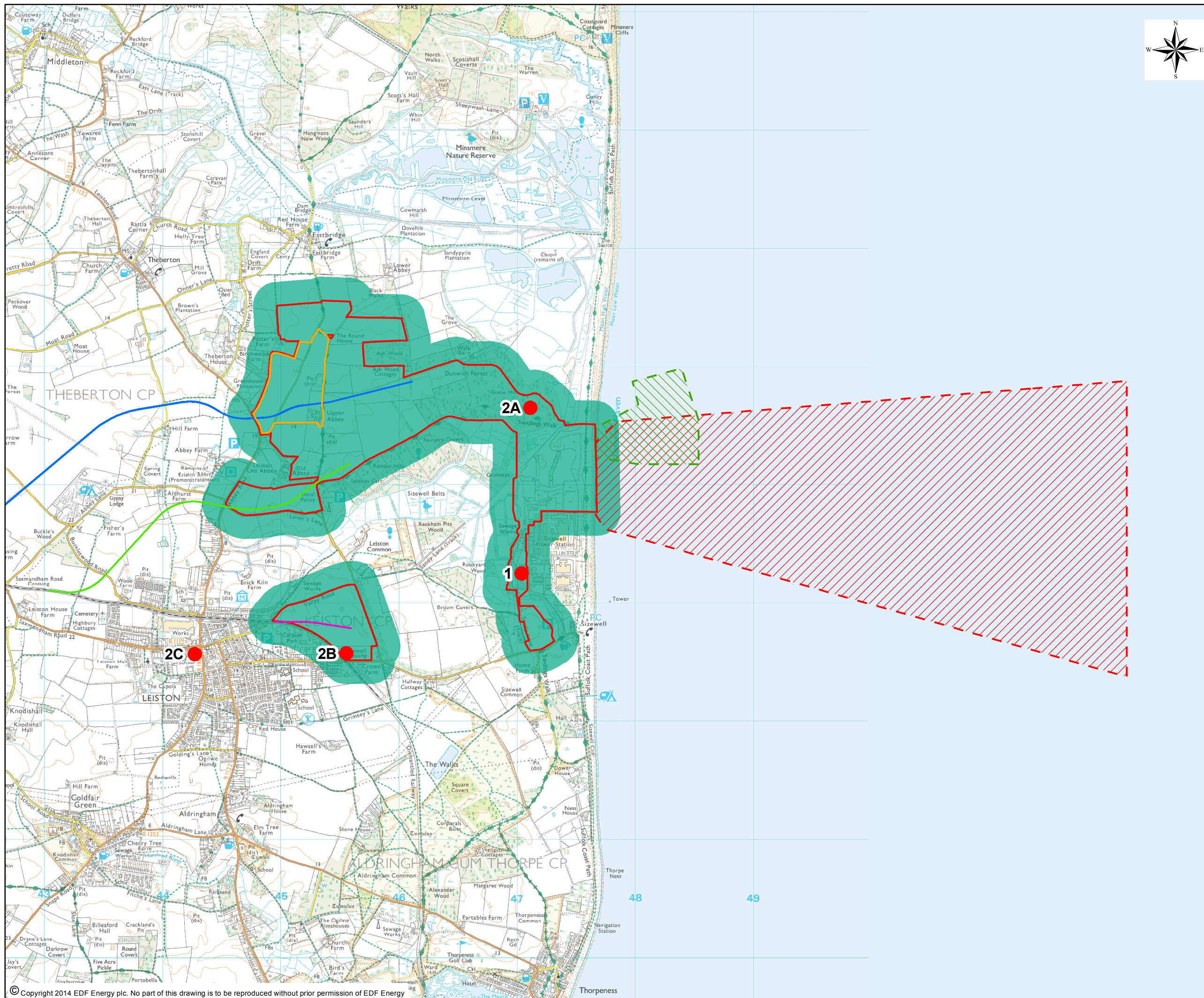
DRAWN:
S.B.

SCALE:
1:20,000 @A3



DRAWING SECURITY CLASSIFICATION:

- PROTECTIVE MARKING REQUIRED
- NOT PROTECTIVELY MARKED



INTERNAL BUSINESS COLLABORATOR REFERENCE
NOT APPLICABLE FOR ALL FIGURES

Reproduced from Ordnance Survey map with the permission of Ordnance Survey on behalf of the controller of Her Majesty's Stationery Office Crown Copyright (2014). All Rights reserved. NNB GenCo 0100050480

NOTES:

ONLY SOME OF THE OFF-SITE ASSOCIATED DEVELOPMENTS ARE SHOWN. PLEASE REFER TO SECTION 8 FOR MORE INFORMATION

KEY

- INDICATIVE MAIN DEVELOPMENT SITE
- AREA FOR COOLING WATER AND ASSOCIATED INFRASTRUCTURE
- AREA FOR JETTY
- ACCOMMODATION CAMPUS SITE
- BLUE RAIL EXTENSION ROUTE
- GREEN RAIL EXTENSION ROUTE
- RAIL TERMINAL
- VISITOR CENTRE LOCATION OPTIONS
- SOILS AND AGRICULTURE STUDY AREA

REVISION	DATE	DRAWN	CHECKED	REASONS FOR REVISION/COMMENTS	APPROVED

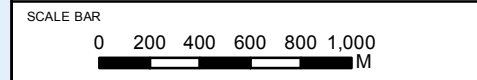


DOCUMENT:
**SIZEWELL C PROJECT
EIA SCOPING REPORT
SECTION 7**

DRAWING TITLE:
**SOILS AND AGRICULTURE - SOILS AND
AGRICULTURE STUDY AREA**

DRAWING NO: **FIGURE 7.9.2** REVISION: **1.0**

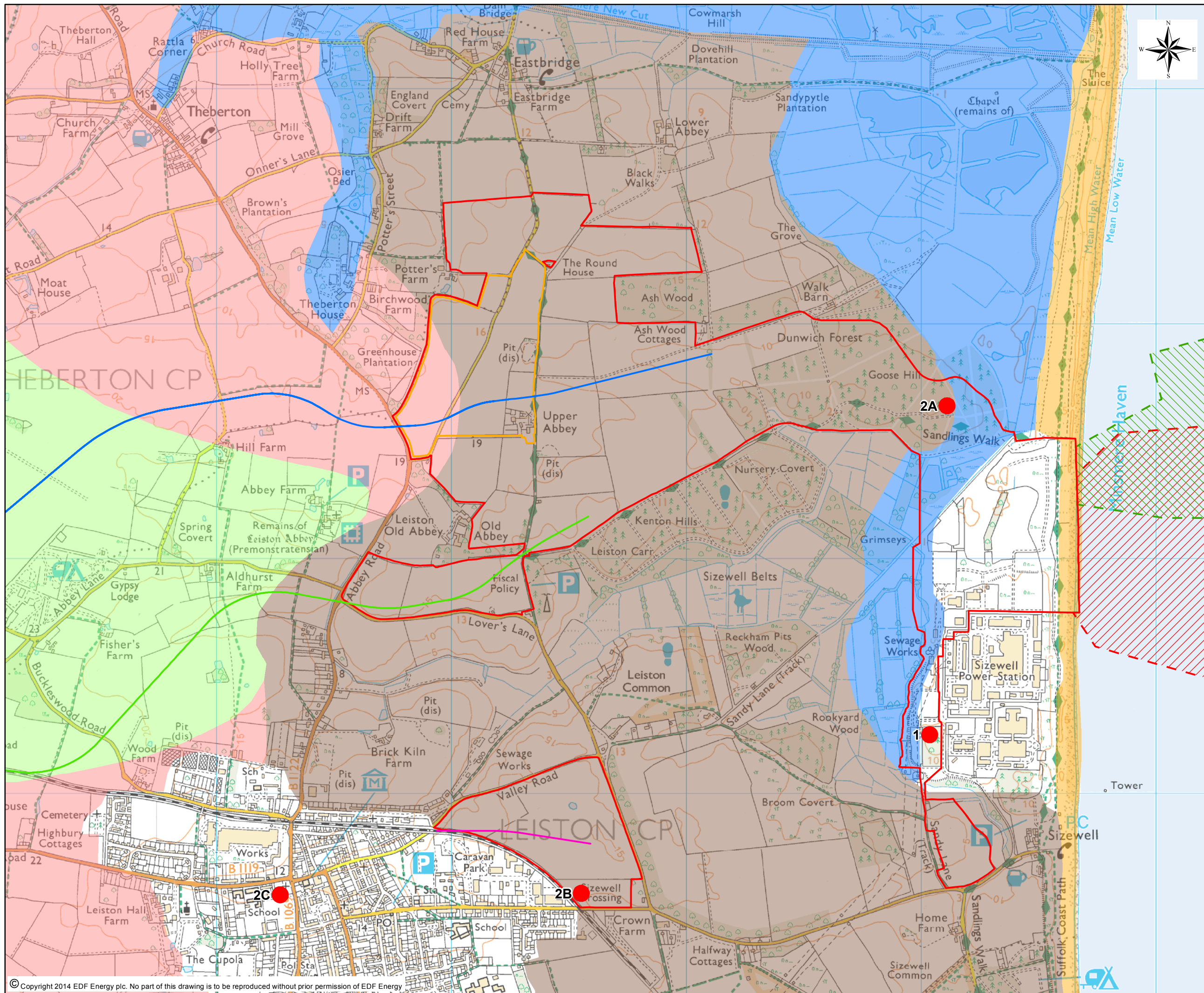
DATE: **APRIL 2014** DRAWN: **S.B.** SCALE: **1:30,000 @A3**



DRAWING SECURITY CLASSIFICATION:

PROTECTIVE MARKING REQUIRED

NOT PROTECTIVELY MARKED



INTERNAL BUSINESS COLLABORATOR REFERENCE
NOT APPLICABLE FOR ALL FIGURES

Reproduced from Ordnance Survey map with the permission of Ordnance Survey on behalf of the controller of Her Majesty's Stationery Office Crown Copyright (2014). All Rights reserved. NNB GenCo 0100050480

Information taken from the Soil Survey of England and Wales (1984) map at scale of 1: 250,000

NOTES:

ONLY SOME OF THE OFF-SITE ASSOCIATED DEVELOPMENTS ARE SHOWN. PLEASE REFER TO SECTION 8 FOR MORE INFORMATION

KEY

- INDICATIVE MAIN DEVELOPMENT SITE
 - AREA FOR COOLING WATER AND ASSOCIATED INFRASTRUCTURE
 - AREA FOR JETTY
 - ACCOMMODATION CAMPUS SITE
 - BLUE RAIL EXTENSION ROUTE
 - GREEN RAIL EXTENSION ROUTE
 - RAIL TERMINAL
 - VISITOR CENTRE LOCATION OPTIONS
- SOIL TYPE**
- 361 SANDWICH SOIL ASSOCIATION
 - 551G NEWPORT 4 SOIL ASSOCIATION
 - 551F NEWPORT 3 SOIL ASSOCIATION
 - 1025 MENDHAM SOIL ASSOCIATION
 - 712G RAGDALE SOIL ASSOCIATION

REVISION	DATE	DRAWN	CHECKED	REASONS FOR REVISION/COMMENTS	APPROVED



DOCUMENT:
**SIZEWELL C PROJECT
EIA SCOPING REPORT
SECTION 7**

DRAWING TITLE:
**SOILS AND AGRICULTURE - INDICATIVE
SOIL TYPES IN THE VICINITY OF THE
MAIN DEVELOPMENT SITE**

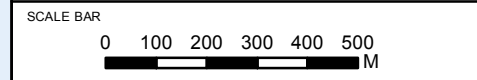
DRAWING NO:
FIGURE 7.9.3

REVISION:
1.0

DATE:
APRIL 2014

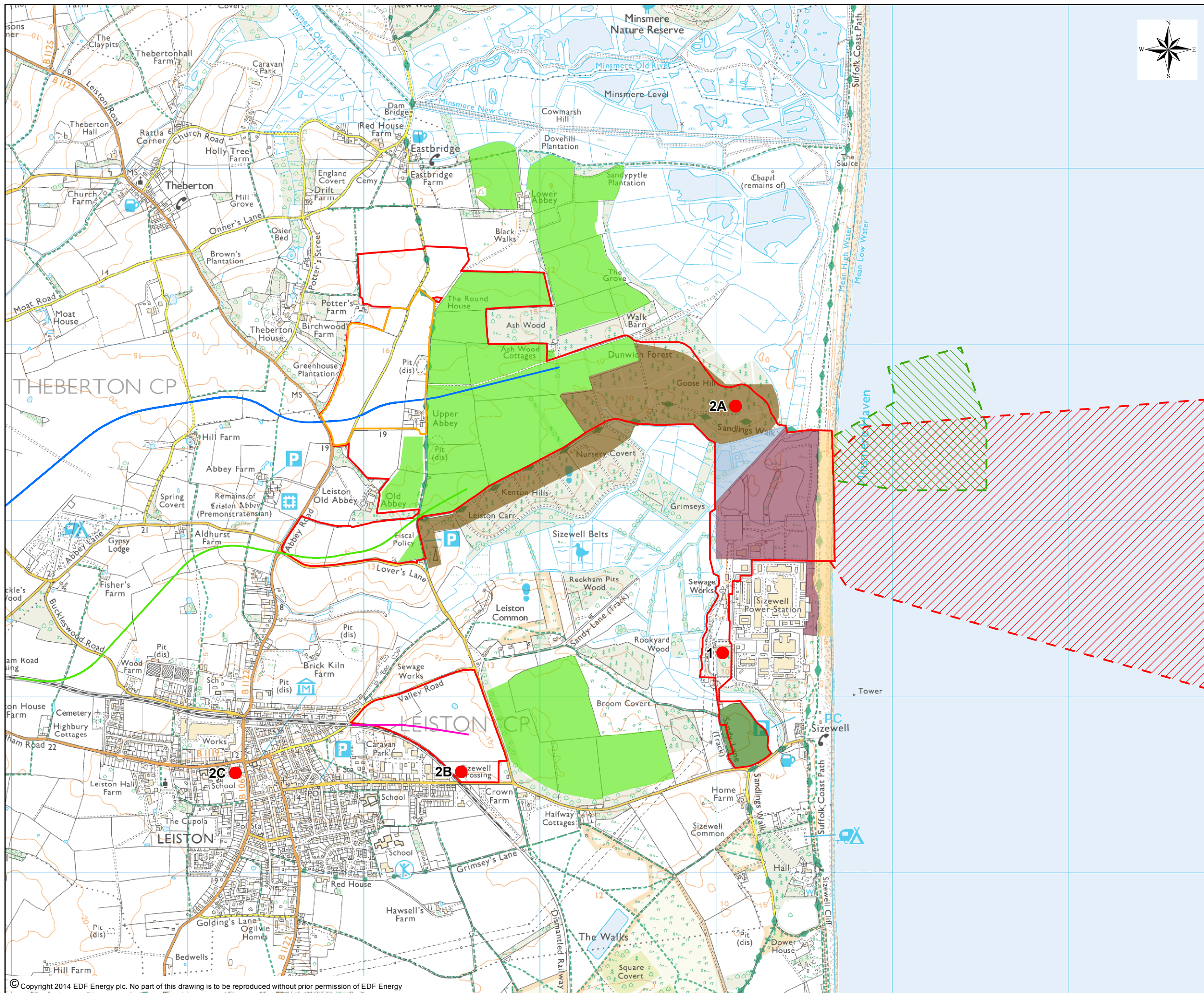
DRAWN:
S.B.

SCALE:
1:15,000 @A3



DRAWING SECURITY CLASSIFICATION:

- PROTECTIVE MARKING REQUIRED
- NOT PROTECTIVELY MARKED



INTERNAL BUSINESS COLLABORATOR REFERENCE
NOT APPLICABLE FOR ALL FIGURES

Reproduced from Ordnance Survey map with the permission of Ordnance Survey on behalf of the controller of Her Majesty's Stationery Office Crown Copyright (2014). All Rights reserved. NNB GenCo 0100050480

NOTES:

ONLY SOME OF THE OFF-SITE ASSOCIATED DEVELOPMENTS ARE SHOWN. PLEASE REFER TO SECTION 8 FOR MORE INFORMATION

- KEY**
- INDICATIVE MAIN DEVELOPMENT SITE
 - AREA FOR COOLING WATER AND ASSOCIATED INFRASTRUCTURE
 - AREA FOR JETTY
 - ACCOMMODATION CAMPUS SITE
 - BLUE RAIL EXTENSION ROUTE
 - GREEN RAIL EXTENSION ROUTE
 - RAIL TERMINAL
 - VISITOR CENTRE LOCATION OPTIONS
- AGRICULTURAL LAND CLASSIFICATION (WHERE ASSESSED)**
- GRADE 4
 - GRADE 3B
- NON-AGRICULTURAL LAND**
- COASTAL SAND DUNE AND DUNE STACK
 - COMMERCIAL FORESTRY WITHIN THE STUDY AREA
 - MADE GROUND
 - MARSHES

REVISION	DATE	DRAWN	CHECKED	REASONS FOR REVISION/COMMENTS	APPROVED



DOCUMENT:

**SIZEWELL C PROJECT
EIA SCOPING REPORT
SECTION 7**


DRAWING TITLE:

**SOILS AND AGRICULTURE - ALC GRADES
AND NON-AGRICULTURAL LAND USE**

DRAWING NO:
FIGURE 7.9.4

REVISION:
1.0


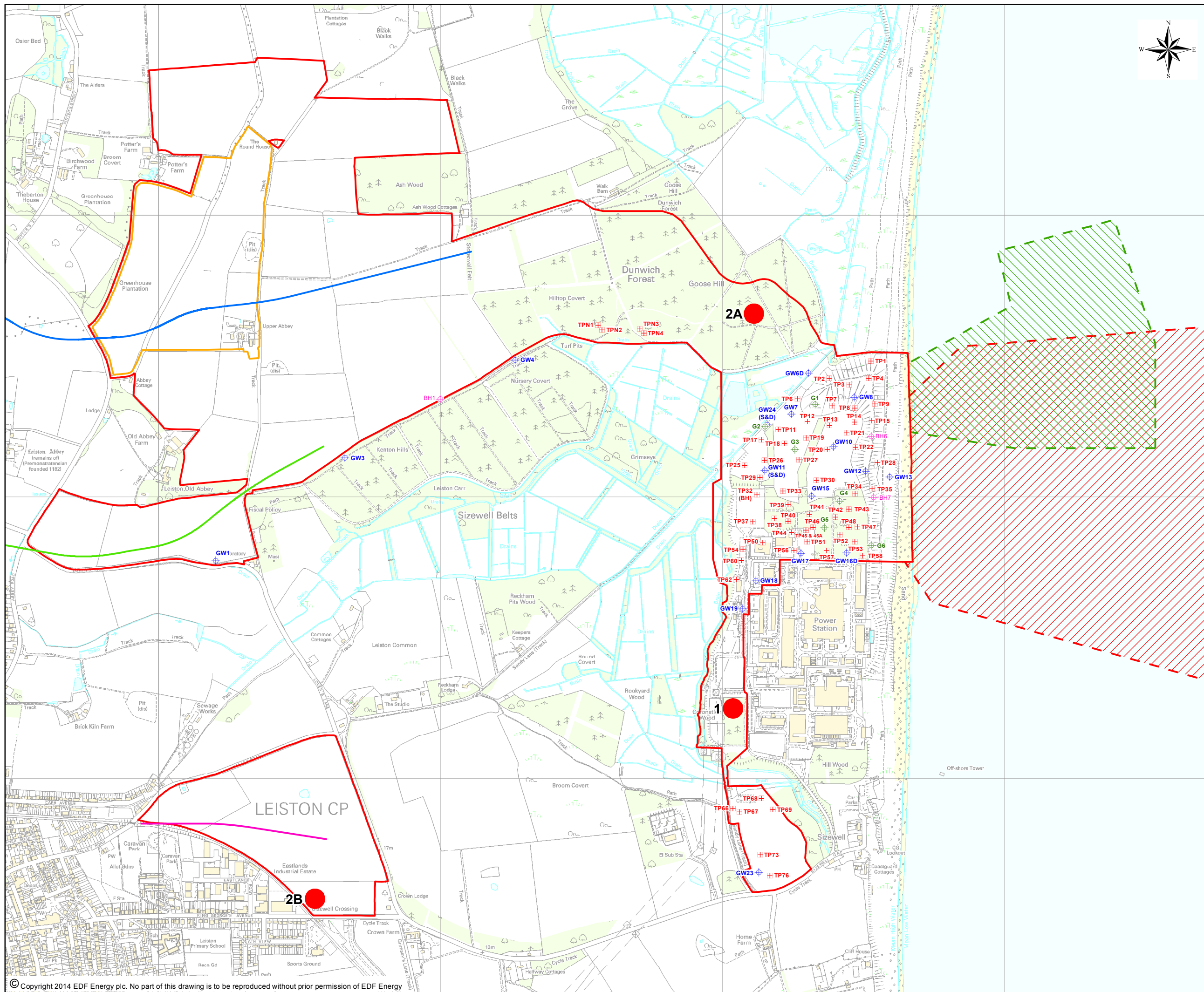
DATE: APRIL 2014 DRAWN: S.B. SCALE: 1:20,000 @A3



DRAWING SECURITY CLASSIFICATION:

PROTECTIVE MARKING REQUIRED

NOT PROTECTIVELY MARKED



INTERNAL BUSINESS COLLABORATOR REFERENCE
NOT APPLICABLE FOR ALL FIGURES

Reproduced from Ordnance Survey map with the permission of Ordnance Survey on behalf of the controller of Her Majesty's Stationery Office Crown Copyright (2014). All Rights reserved. NNB GenCo 0100050480

NOTES:
ONLY SOME OF THE OFF-SITE ASSOCIATED DEVELOPMENTS ARE SHOWN. PLEASE REFER TO SECTION 8 FOR MORE INFORMATION

- KEY**
- INDICATIVE MAIN DEVELOPMENT SITE
 - AREA FOR COOLING WATER AND ASSOCIATED INFRASTRUCTURE
 - AREA FOR JETTY
 - ACCOMMODATION CAMPUS SITE
 - BLUE RAIL EXTENSION ROUTE
 - GREEN RAIL EXTENSION ROUTE
 - RAIL TERMINAL
 - VISITOR CENTRE LOCATION OPTIONS

- PHASE 2 INTRUSIVE INVESTIGATION BOREHOLES**
- + BOREHOLE LOCATION (NO INSTALLATION)
 - + GAS & GROUNDWATER MONITORING BOREHOLE LOCATION
 - + GAS ONLY MONITORING BOREHOLE LOCATION
 - + TRIAL PIT LOCATION

REVISION	DATE	DRAWN	CHECKED	REASONS FOR REVISION/COMMENTS	APPROVED



DOCUMENT:
**SIZEWELL C PROJECT
EIA SCOPING REPORT
SECTION 7**

DRAWING TITLE:
**GEOLOGY AND LAND QUALITY -
BOREHOLE MONITORING LOCATIONS**

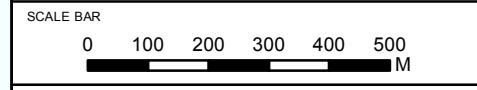
DRAWING NO:
FIGURE 7.10.1

REVISION:
1.0

DATE:
APRIL 2014

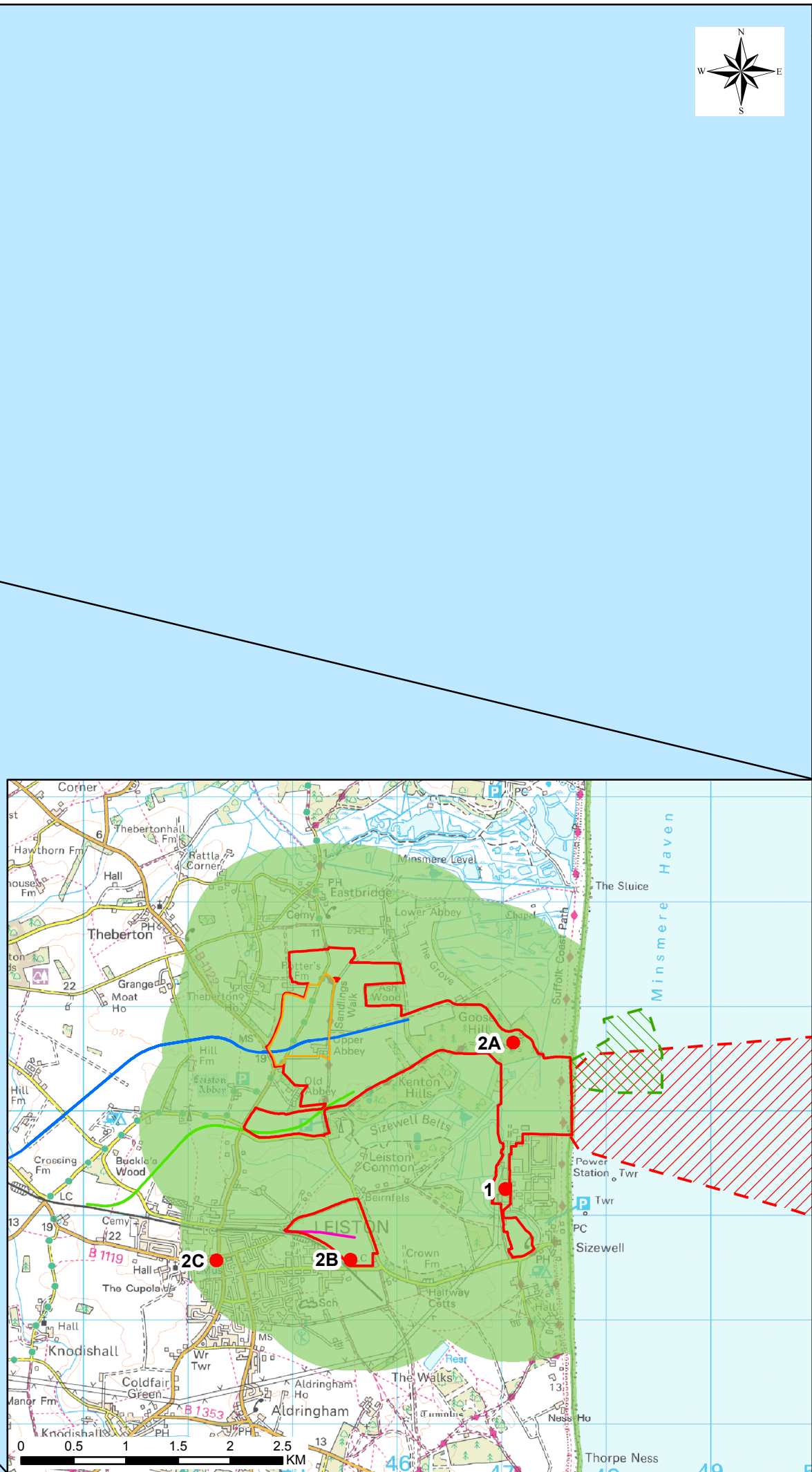
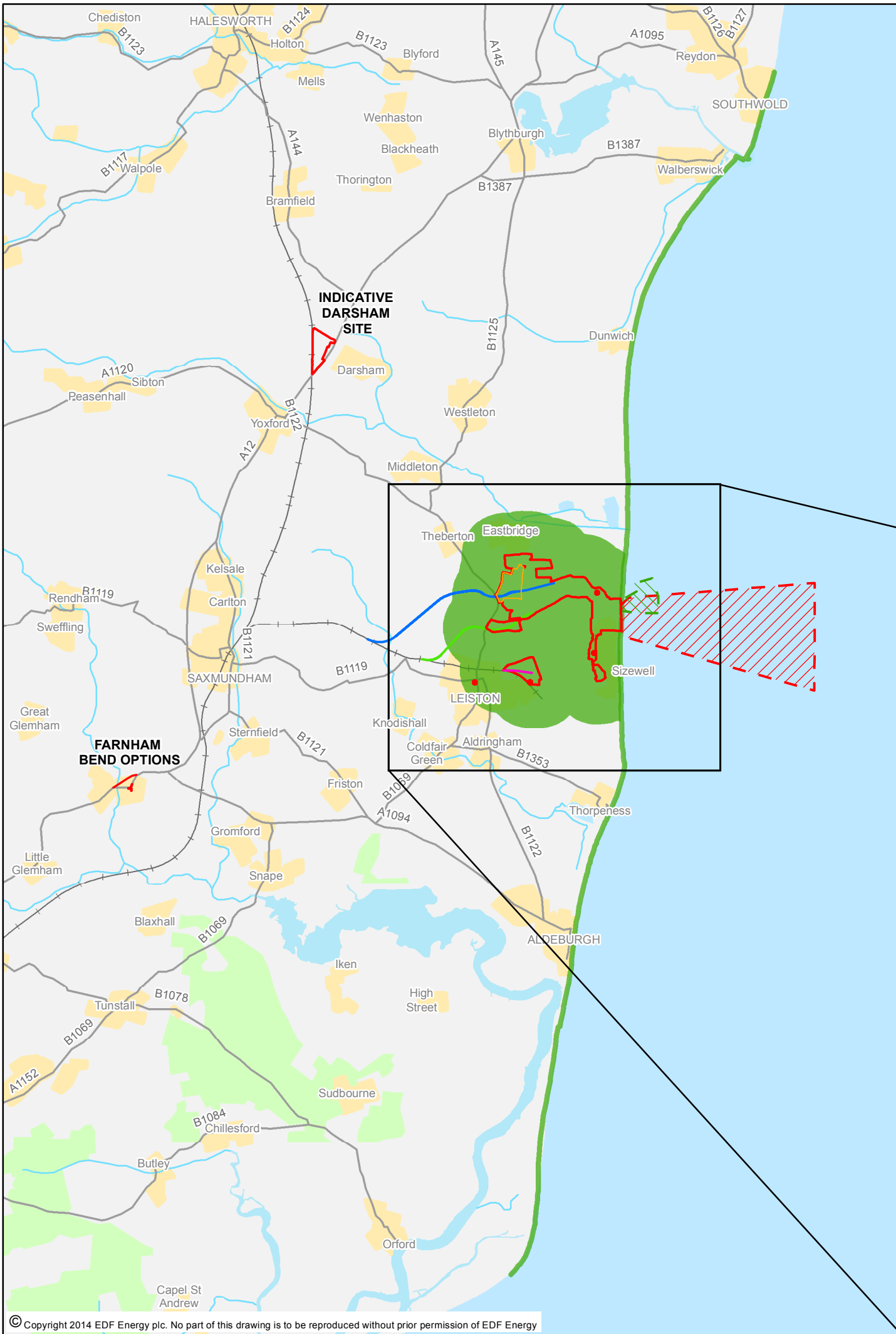
DRAWN:
S.B.

SCALE:
1:12,500 @A3



DRAWING SECURITY CLASSIFICATION:

- PROTECTIVE MARKING REQUIRED
- NOT PROTECTIVELY MARKED



INTERNAL BUSINESS COLLABORATOR REFERENCE
NOT APPLICABLE FOR ALL FIGURES

Reproduced from Ordnance Survey map with the permission of Ordnance Survey on behalf of the controller of Her Majesty's Stationery Office Crown Copyright (2014). All Rights reserved. NNB GenCo 0100050480
Reproduced from Ordnance Survey digital map data © Crown copyright 2014. All rights reserved. Licence number 0100031673.

NOTES:

ONLY SOME OF THE OFF-SITE ASSOCIATED DEVELOPMENTS ARE SHOWN. PLEASE REFER TO SECTION 8 FOR MORE INFORMATION

KEY

- INDICATIVE MAIN DEVELOPMENT SITE AND OFF-SITE ASSOCIATED DEVELOPMENT SITES
- AREA FOR COOLING WATER AND ASSOCIATED INFRASTRUCTURE
- AREA FOR JETTY
- ACCOMMODATION CAMPUS SITE
- BLUE RAIL EXTENSION ROUTE
- GREEN RAIL EXTENSION ROUTE
- RAIL TERMINAL
- VISITOR CENTRE LOCATION OPTIONS
- GEOLOGY AND LAND QUALITY STUDY AREA

REVISION	DATE	DRAWN	CHECKED	REASONS FOR REVISION/COMMENTS	APPROVED



DOCUMENT:
**SIZEWELL C PROJECT
EIA SCOPING REPORT
SECTION 7**

DRAWING TITLE:
**GEOLOGY AND LAND QUALITY
STUDY AREA**

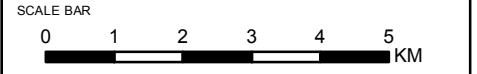
DRAWING NO:
FIGURE 7.10.2

REVISION:
1.0

DATE:
APRIL 2014

DRAWN:
S.B.

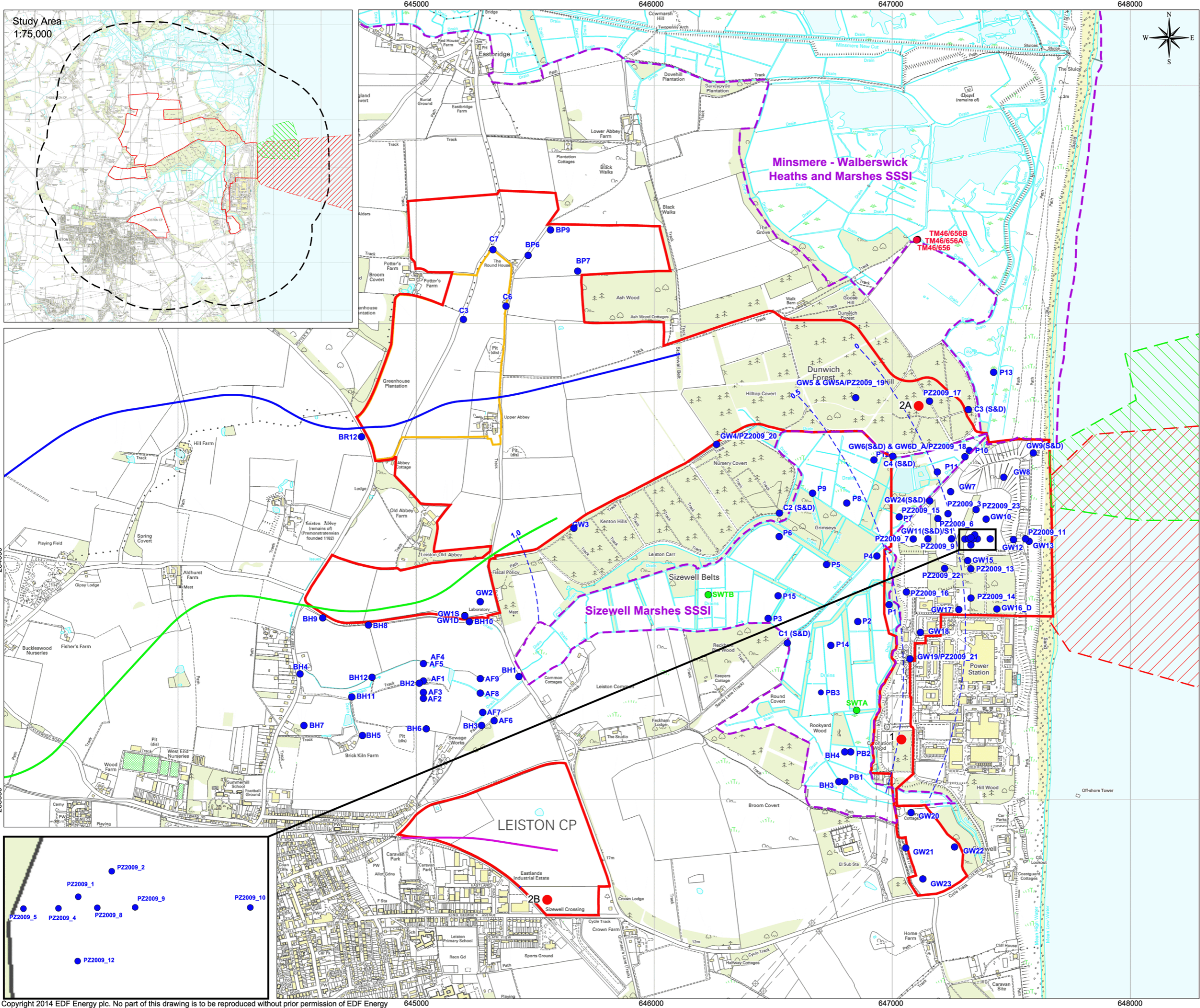
SCALE:
1:110,000 @A3



DRAWING SECURITY CLASSIFICATION:

PROTECTIVE MARKING REQUIRED

NOT PROTECTIVELY MARKED



INTERNAL BUSINESS COLLABORATOR REFERENCE
Not applicable for all figures

Reproduced from Ordnance Survey map with the permission of Ordnance Survey on behalf of the controller of Her Majesty's Stationary Office © Crown copyright (2014). All Rights reserved. NNB GenCo 0100050480

NOTES:
35583-Shr02c.dwg
ONLY SOME OF THE OFF-SITE ASSOCIATED DEVELOPMENTS ARE SHOWN. PLEASE REFER TO SECTION 8 FOR MORE INFORMATION.

KEY

- INDICATIVE MAIN DEVELOPMENT SITE AND OFF-SITE ASSOCIATED DEVELOPMENT SITES
- ▨ AREA FOR COOLING WATER AND ASSOCIATED INFRASTRUCTURE
- ▨ AREA FOR JETTY
- ACCOMMODATION CAMPUS SITE
- BLUE RAIL EXTENSION ROUTE
- GREEN RAIL EXTENSION ROUTE
- RAIL TERMINAL
- VISITOR CENTRE LOCATION OPTIONS
- - - GROUNDWATER STUDY AREA
- - - SSSI
- - - CRAG GROUNDWATER LEVEL CONTOUR MAOD (OCTOBER 2013)
- EDF ENERGY MONITORING BOREHOLE
- ENVIRONMENT AGENCY DIPWELL AND BOREHOLE
- SUFFOLK WILDLIFE TRUST DIPWELL (PEAT)

REVISION	DATE	DRAWN	CHECKED	REASONS FOR REVISION/COMMENTS	APPROVED

EDF ENERGY
SIZEWELL C

DOCUMENT:
**SIZEWELL C PROJECT
EIA SCOPING REPORT
SECTION 7**

DRAWING TITLE:
GROUNDWATER - MONITORING SITES

DRAWING NO:
FIGURE 7.11.1

REVISION:
1.0

DATE: **APRIL 2014** DRAWN: **J.P.** SCALE: **1:15 000 @ A3**

SCALE BAR
0 m 750 m

DRAWING SECURITY CLASSIFICATION

- PROTECTIVE MARKING REQUIRED
- NOT PROTECTIVELY MARKED

NOTES:

35583-Shr05a.dwg
ONLY SOME OF THE OFF-SITE ASSOCIATED DEVELOPMENTS ARE SHOWN. PLEASE REFER TO SECTION 8 FOR MORE INFORMATION.

KEY

- INDICATIVE MAIN DEVELOPMENT SITE AND OFF-SITE ASSOCIATED DEVELOPMENT SITES
- AREA FOR COOLING WATER AND ASSOCIATED INFRASTRUCTURE
- AREA FOR JETTY
- DIAMICTON (BOULDER CLAY)
- PEAT AND ALLUVIUM
- SAND AND GRAVEL SECONDARY AQUIFER
- BEACH DEPOSITS
- MARINE DEPOSITS
- NORWICH CRAG PRINCIPAL AQUIFER
- LONDON CLAY
- NORWICH FORMATION, LAMBETH GROUP, ORMESKY FORMATION
- PRINCIPAL CHALK AQUIFER
- GROUNDWATER LEVEL

REVISION	DATE	DRAWN	CHECKED	REASONS FOR REVISION/ COMMENTS	APPROVED



DOCUMENT:
**SIZEWELL C PROJECT
EIA SCOPING REPORT
SECTION 7**

DRAWING TITLE:
**GROUNDWATER - SCHEMATIC
HYDROGEOLOGICAL CROSS SECTION**

DRAWING NO: **FIGURE 7.11.2** REVISION: **1.0**

DATE: **APRIL 2014** DRAWN: **J.P.** SCALE: **1:25,000 @ A3**

SCALE BAR
0 km 1.5 km
25 x vertical exaggeration

DRAWING SECURITY CLASSIFICATION
 PROTECTIVE MARKING REQUIRED
 NOT PROTECTIVELY MARKED

